

AMERICAN ODYSSEY RELAY

# OFF VAN DIRECTIONS

## TRANSITION 1-6



**AMERICAN**  
**Odyssey**  
RELAY RUN ADVENTURE

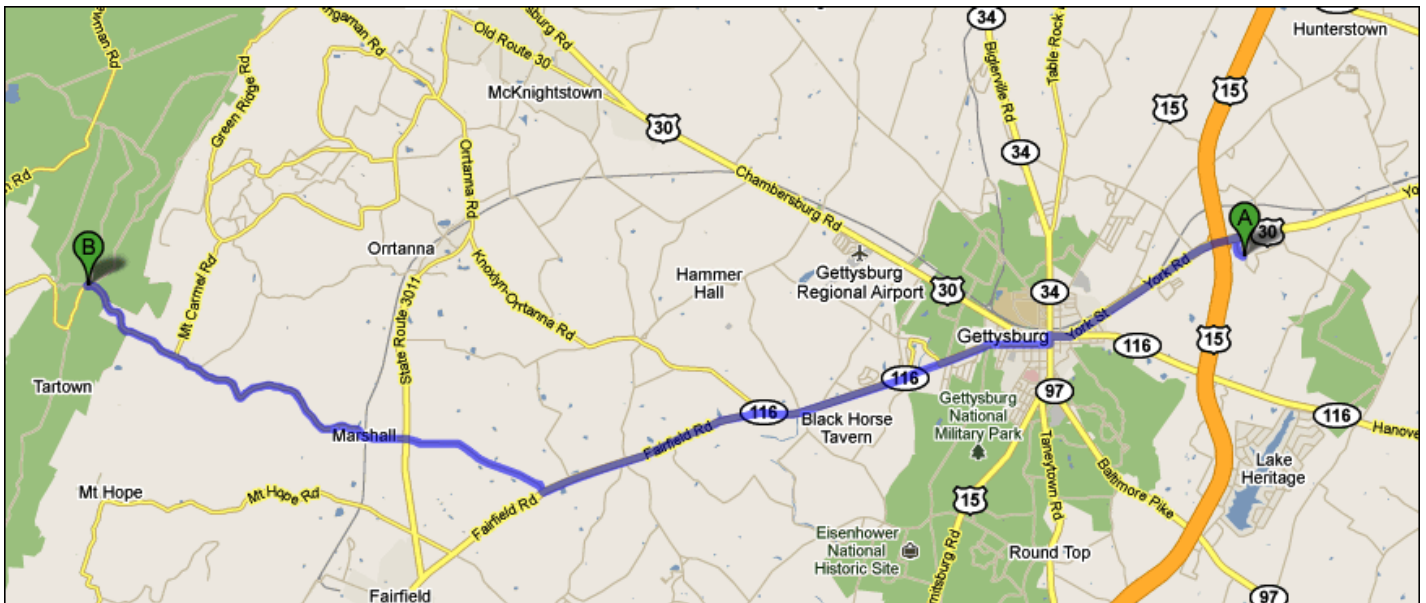
**START:** Wyndham Gettysburg  
95 Presidential Circle  
Gettysburg, PA 17325

**GPS DATA:**  
39.84275, -77.1915

**FINISH:** Cold Spring Rd &  
Teaberry Rd

**GPS DATA:**  
39.839395, -77.434827

<b>1.</b>	Head northwest on Eckert Rd	<b>0.2 mi</b>
<b>2.</b>	Turn left to stay on Eckert Rd	<b>36 ft</b>
<b>3.</b>	Turn left at US-30 W/York Rd	<b>2.4 mi</b>
<b>4.</b>	At the traffic circle, take the 3rd exit onto Baltimore St	<b>0.1 mi</b>
<b>5.</b>	Turn right at W Middle St/PA-116 W Continue to follow PA-116 W	<b>6.0 mi</b>
<b>6.</b>	Turn right at Cold Spring Rd	<b>2.2 mi</b>
<b>7.</b>	Turn right at Cold Spring Rd/ Teaberry Rd	<b>4.0 mi</b>
<b>TOTAL:</b>		<b>15 mi</b> (29 mins)



AMERICAN ODYSSEY RELAY

# OFF VAN DIRECTIONS

## TRANSITION 7-12



**AMERICAN**  
**Odyssey**  
RELAY RUN ADVENTURE

START: Cold Spring Rd &  
Teaberry Rd

GPS DATA:  
39.839395,-77.434827

FINISH: Smithsburg Elementary  
66 North Main Street  
Smithsburg, MD 21783

GPS DATA:  
39.657235,-77.577447

1.	Head south out of lot onto Cold Spring Rd/Cold Springs Rd	<b>0.1 mi</b>
2.	Continue onto Cold Springs Rd	<b>0.5 mi</b>
3.	Continue onto High Rock Rd	<b>4.6 mi</b>
4.	Turn left at Rattlesnake Run Rd	<b>2.8 mi</b>
5.	Turn right at Mentzer Gap Rd	<b>0.6 mi</b>
6.	Turn left at Beartown Rd	<b>217 ft</b>
7.	Turn right at Buchanan Trail E/PA-16 W	<b>1.9 mi</b>
8.	Turn left at Midvale Rd/State Route 2007 Entering Maryland	<b>1.4 mi</b>
9.	Continue onto MD-418/Ringgold Pike	<b>1.8 mi</b>
10.	Turn left at MD-64 W/Smithsburg Pike	<b>3.5 mi</b>
11.	Turn right at MD-66 S/E Water St	<b>0.7 mi</b>
12.	Turn right at N Main St Destination will be on the left	<b>0.3 mi</b>
<b>TOTAL:</b>		<b>18.2 mi</b> (38 mins)



AMERICAN ODYSSEY RELAY

# OFF VAN DIRECTIONS

## TRANSITION 13-18



**AMERICAN**  
**Odyssey**  
RELAY RUN ADVENTURE

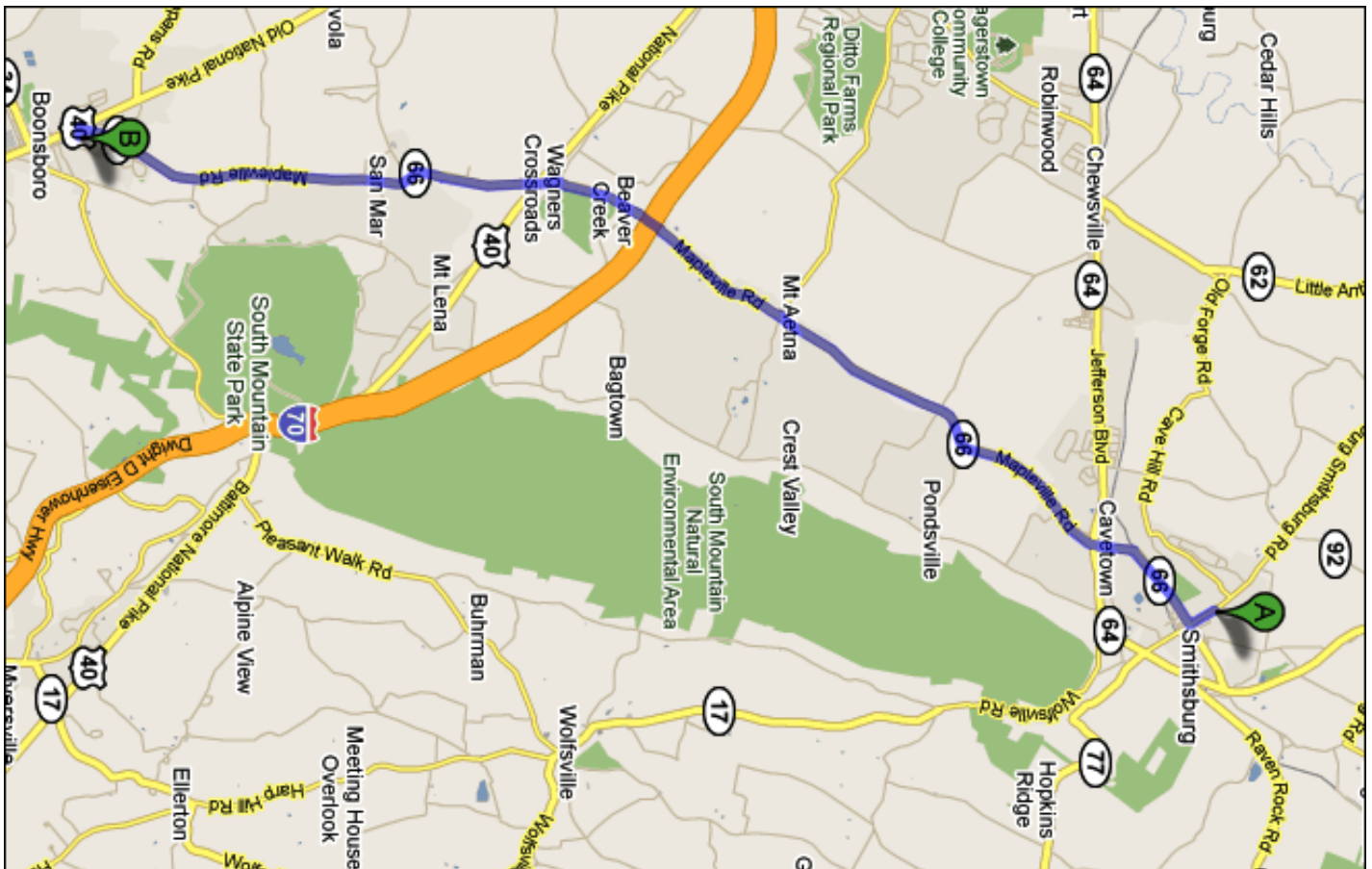
**START:** Smithsburg Elementary  
66 North Main Street  
Smithsburg, MD 21783

**GPS DATA:**  
39.657235,-77.577447

**FINISH:** Boonsboro Senior HS  
Attn: Tutoring Center  
10 Campus Ave,  
Boonsboro, MD 21713

**GPS DATA:**  
39.512749,-77.654049

1.	Head southeast on N Main St toward E School Ln	<b>0.3 mi</b>
2.	Take the 3rd right onto MD-66 S/W Water St Continue to follow MD-66 S	<b>4.7 mi</b>
3.	At the traffic circle, take the 2nd exit onto Mapleville Rd/MD-66 S Continue to follow MD-66 S	<b>6.4 mi</b>
4.	Turn left at Campus Ave	<b>0.3 mi</b>
<b>TOTAL:</b>		<b>11.8 mi</b> (21 mins)



AMERICAN ODYSSEY RELAY

# OFF VAN DIRECTIONS

## TRANSITION 19-24



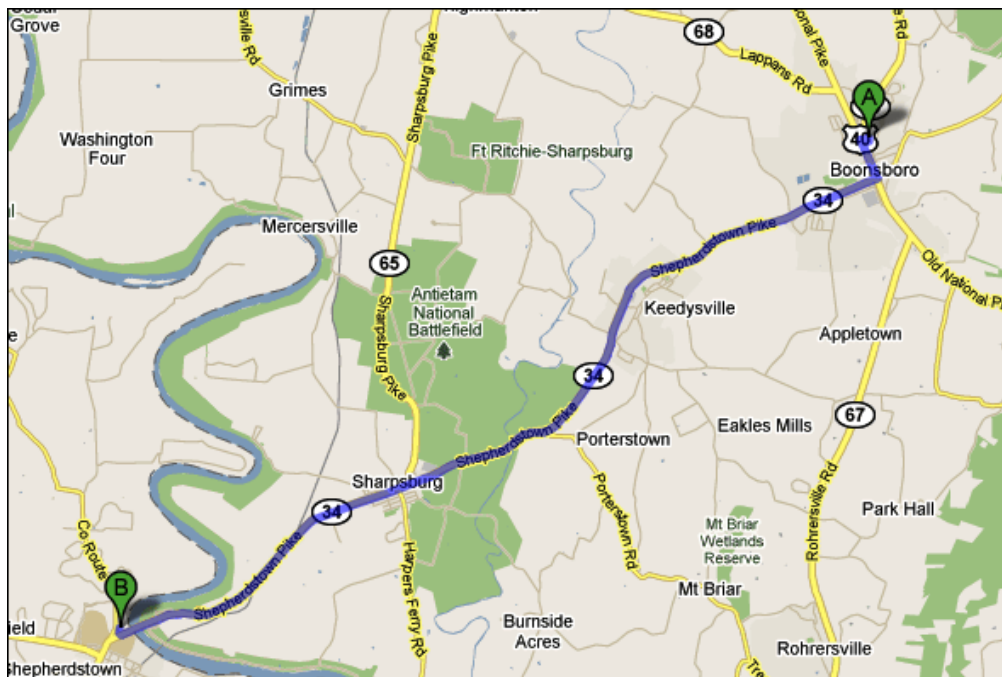
**START:** Boonsboro Senior HS  
Attn: Tutoring Center  
10 Campus Ave,  
Boonsboro, MD 21713

**GPS DATA:**  
39.512749, -77.654049

**FINISH:** Bavarian Inn & Lodge  
164 Shepherdgrade Road  
Shepherdstown, WV 25443

**GPS DATA:**  
39.436475, -77.80479

1.	Head east on Campus Ave toward Center St	79 ft
2.	Take the 1st right onto Center St	151 ft
3.	Take the 1st right onto School House Ct	0.1 mi
4.	Take the 1st left onto N Main St/Old National Pike	0.5 mi
5.	Turn right at Potomac St	0.7 mi
6.	Continue onto MD-34 W/Shepherdstown Pike Entering West Virginia	9.3 mi
7.	Turn right at Bavarian Dr Destination will be on the right	456 ft
<b>TOTAL:</b>		<b>10.7 mi (19 mins)</b>



AMERICAN ODYSSEY RELAY

# OFF VAN DIRECTIONS

## TRANSITION 25-30



**AMERICAN**  
**Odyssey**  
RELAY RUN ADVENTURE

START: Bavarian Inn & Lodge  
164 Shepherdgrade Road  
Shepherdstown, WV 25443

GPS DATA:  
39.436475,-77.80479

FINISH: John Poole Middle School  
17014 Tom Fox Avenue,  
Poolesville, MD 20837

GPS DATA:  
39.139115,-77.411728

1.	Head south on Bavarian Dr toward W Virginia 480 S	0.1 mi
2.	Turn right at W Virginia 480 S	0.5 mi
3.	Turn left at W Washington St	0.4 mi
4.	W Washington St turns slightly right and becomes Flowing Springs Rd/W Virginia 230 S Continue to follow W Virginia 230 S	8.3 mi
5.	Turn left at Halltown Rd/W Virginia 230 S	0.4 mi
6.	Turn right at Co Route 340/14/S Frontage Rd/W Virginia 230 S	180 ft
7.	Turn left at US-340 E/US-340 N, Continue to follow US-340 E Passing through Virginia, Entering Maryland	8.8 mi
8.	Take the MD-17/Burkittsville exit toward Brunswick	0.1 mi
9.	Turn right at Burkittsville Rd/MD-17 S	351 ft
10.	At the traffic circle, take the 2nd exit and stay on Burkittsville Rd/MD-17 S	1.1 mi
11.	Continue onto MD-464 E/Souder Rd	1.0 mi
12.	Turn left at MD-464 E/Point of Rocks Rd	6.9 mi
13.	Turn right at US-15 S	1.0 mi



AMERICAN ODYSSEY RELAY

# OFF VAN DIRECTIONS

## TRANSITION 31-36



START: John Poole Middle School      GPS DATA:  
 17014 Tom Fox Avenue,              39.139115,-77.411728  
 Poolesville, MD 20837

FINISH: 900 Water Street Southwest      GPS DATA:  
 Washington, DC 20024                  38.880118,-77.024889

1.	Head north on Tom Fox Ave toward Halmos Rd	0.8 mi
2.	Turn right at Fisher Ave	1.3 mi
3.	Slight left at Whites Ferry Rd	2.3 mi
4.	Turn right at Darnestown Rd/MD-28 E	3.3 mi
5.	Turn right at Seneca Rd	1.2 mi
6.	Slight left at Esworthy Rd	2.2 mi
7.	Turn left at MD-190 E/River Rd	8.4 mi
8.	Take the ramp onto I-495 S, Entering Virginia	2.6 mi
9.	Take exit 43-44 for VA-193/Geo Wash Memorial Pkwy/Georgetown Pike toward Great Falls VA/Langley/Washington	0.2 mi
10.	Take exit 43 for Geo Washington Memorial Pkwy toward Washington	0.5 mi
11.	Merge onto George Washington Memorial Pkwy Passing through District of Columbia, Entering Virginia	11.0 mi
12.	Take the exit onto I-395 N toward Washington, Entering District of Columbia	1.4 mi
13.	Take exit 4 toward SW Waterfront/Nationals Park/Maine Ave	0.1 mi
14.	Slight left at G St SW	72 ft

# OFF VAN DIRECTIONS

## TRANSITION 31-36



(transition 31-36 directions continued)

15. Slight right at 9th St SW

0.1 mi

**TOTAL: 47.3 mi**  
(55 mins)

